

OFFICIAL RACE PROGRAM



OCTOBER 26, 2025

WELCOME!

Welcome to the Las Vegas Marathon! We're thrilled to have you join us for an unforgettable race through one of the world's most iconic cities. Whether you're running the marathon, half marathon, or the 702, we are excited to have you with us..

Please review this official race program to ensure you're ready for a smooth and memorable race day.



ON YOUR MARK

APP DOWNLOAD PRESENTED BY GOOGLE FIBER

Get real-time updates, track your progress, view the course map, and let friends follow and cheer you on in the Official Las Vegas Marathon App presented by Google Fiber. Available for iOS and Android.

TIMING/TRACKING PRESENTED BY GOOGLE FIBER

Chip timing ensures accurate results for all runners. You'll receive both a gun time (official start) and chip time (your personal start). Chip times are used for age group awards; gun times determine overall winners. Friends and family can follow your race in real time via the official app or Live Tracking webpage. Spectators can also sign up for text alerts with your progress. This year's Live Runner Tracking is brought to you by Google Fiber!

TRANSPORTATION AND PARKING

All marathon and half marathon participants must take a bus to their start lines. The cost of busing is included in your entry fees. You do not need to reserve a spot on a bus, and your bib is your ticket to ride. 702 participants have the option of taking race provider transportation or being dropped off at a designated location near the start area.

Paid parking is available throughout the downtown area. Participants are encouraged to plan ahead and arrive early.

BUSING

To ensure an organized and timely transport process, you must arrive at the bus loading area on time. Buses will depart on schedule, and late arrivals may not be accommodated. Please allow sufficient time for traffic and parking.


Marathon bus loading will from 3:30AM to 4:30AM, Half Marathon participants will load from 3:45AM to 4:45AM, and the 702 will load from 4:30AM to 5:15AM.

Bus loading will be located at the DTC Lot: **300 N Casino Center Blvd, Las Vegas, NV 89101.**

...GET SET...

PRE-RACE & START AREAS

All start areas will have water, Skratch Lemon Lime Hydration, toilets, and basic first aid.. While participant Amazon gear bags will be supplied with disposable gloves and mylar blankets, participants should be prepared for cold temperatures at the start of the race. All marathon and half marathon participants are required to take race provided transportation. Marathon and half marathon participants are not permitted to park or be dropped off near the start line.



GEAR CHECK PRESENTED BY AMAZON

Participants will receive an Amazon Gear Check bag at the expo—only this bag will be accepted. No personal bags, backpacks, or luggage are allowed. Bags must be checked in at the start area and will be transported to the finish festival for post-race pickup.

Each race bib includes a gear tag with the participant's bib number. This tag must be attached to the bag, and the bib must be shown to reclaim gear at the finish.

Bags must be placed in the bag trucks at the starting areas at least 15 minutes prior to the race start.

PACING

Pacers will be lined up in the start chutes next to the large banners marking each pace zone. They will be holding elevated pace signs to mark their locations. Pace groups will be as follows:

HALF MARATHON

- 1:30 6:52/mile pace
- 1:40 7:38/mile pace
- 1:50 8:24/mile pace
- 2:00 9:10/mile pace
- 2:10 9:55/mile pace
- 2:20 10:41/mile pace

MARATHON

- 3:00 6:52/mile pace
- 3:05 7:03/mile pace
- 3:10 7:15/mile pace
- 3:20 7:37/mile pace
- 3:30 8:00/mile pace
- 3:35 8:12/mile pace
- 3:40 8:23/mile pace
- 3:50 8:46/mile pace
- 4:05 9:20/mile pace
- 4:20 9:55/mile pace
- 5:40 12:58/mile pace
- 6:00 13:44/mile pace

AID STATIONS PRESENTED BY BIG BRAND TIRE

There are 14 aid stations on the marathon course, 7 on the half marathon course, and 3 on the 702 course. All stations offer water, Skratch Lemon Lime Hydration, toilets, and basic first aid. Select locations also provide GU Energy Gels, fruit, and BioFreeze Pain Relief Gel. See the Aid Station Map on the following page for exact locations and amenities.



AID STATION LAYOUT MAP



ORDER IN WHICH PRODUCTS WILL BE AVAILABLE AT THE AID STATIONS


01
Restrooms

02
Energy Gel, Fruit*

03
Electrolyte

04
Water

05
Biofreeze



*Only at select stations

SCAN QR CODE FOR MOBILE-FRIENDLY DIGITAL FORMAT



GO

MEDICAL & SAFETY

Ambulances will be stationed and roaming the course for emergencies. For non-emergency issues, participants should go to the nearest aid station for help. If unable to continue to an aid station, check in with the nearest volunteer course marshal or police officer at any intersection. A SAG vehicle can transport participants to the finish area if needed.

PHOTOGRAPHERS

Multiple photographers will be stationed along the course to capture your race day moments. "Photographer Ahead" signs will mark their locations so you can strike a pose. To ensure you're identified in your photos, wear your race bib on the front of your body and keep it fully visible. Photo packages will be available for purchase after the race to commemorate your Las Vegas Marathon experience.



COURSE & AID STATION MAP

PRESENTED BY:



AID STATION AMENITIES

	A	B	C	D	E	F	G	H	I	J	K	L	M
MARATHON MILES	2	5	7	9	11	13	15	17	19	21	22.5	24	25
HALF MARATHON MILES							2	4	6	7.7	9	11.7	12
THE 702 MILES										2	3.7	4	5.8
RESTROOMS	W	W	W	W	W	W	W	W	W	W	W	W	W
WATER	Water Drop	Water Drop	Water Drop	Water Drop	Water Drop	Water Drop	Water Drop	Water Drop	Water Drop	Water Drop	Water Drop	Water Drop	Water Drop
skaitch	skaitch	skaitch	skaitch	skaitch	skaitch	skaitch	skaitch	skaitch	skaitch	skaitch	skaitch	skaitch	skaitch
GU ENERGY GELS		GU				GU				GU			
FRUIT					Fruit			Fruit			Fruit		
BIOFREEZE							BIOFREEZE	BIOFREEZE	BIOFREEZE	BIOFREEZE	BIOFREEZE	BIOFREEZE	BIOFREEZE
AMR MEDICAL				AMR			AMR		AMR		AMR		





COURSE SAFETY

Road closures and modified traffic patterns will be in place to ensure safety and reduce impact on local traffic. Law enforcement, traffic flaggers, course marshals, and volunteers will be stationed throughout the course—please follow their instructions at all times.

Stay in marked lanes and remain aware of your surroundings when navigating shared roadways.

WASTE MANAGEMENT & CLOTHING DONATIONS

To keep the course clean, please discard trash only at aid stations or designated waste bins. Clothing discard bins will be available at each mile along the marathon race course for any items you'd like to shed—these will be collected and donated.

Please use these bins for clothing only. Do not place trash in them to ensure donations remain in good condition.

TIME LIMITS

To allow roads to reopen, strict course time limits are in place. **All races start at 6:30 AM.** Marathon and half participants have 6 hours and 33 minutes to finish. 702 participants have 2 hours and 20 minutes to complete the course in order to not run into the full and half marathon runners that will also occupy Oso Blanca Road.

Minimum pace requirements are:

- **Marathon (26.2 miles)**
15 min/mile
- **Half Marathon (13.1 miles)**
30 min/mile
- **702 (7.02 miles)**
20 min/mile

Participants unable to maintain the required pace will be picked up by an escort vehicle and taken to the finish, where they may still cross the finish line and receive a medal.

Note: Per USATF standards, the course is measured on the Shortest Possible Route (SPR). GPS devices may show a slightly longer distance if you don't follow the tangents.



SPECTATORS

Spectators are welcome to cheer from any pedestrian-accessible areas along the course, as well as at the finish line and festival. Due to road closures, access to the course by vehicle is not permitted.

For safety and fairness, spectators are strictly prohibited from entering secured participant-only areas, including the start, finish, and post-race recovery zones. Participants who invite spectators into these areas risk disqualification.

FINISH AREAS

Finish Festival:
Arbor View High School
7500 Whispering Sands Dr.
Las Vegas, NV 89131

As runners cross the finish line, they'll be awarded a high-quality, distance-specific medal to celebrate their achievement. The post-race recovery zone will include water, electrolyte

beverages, chocolate milk, fruit, sweet and savory snacks, and cold towels to help participants cool down and begin recovery.

Medical personnel and EMTs will be stationed at the finish line to assist with any post-race medical needs.

Located just steps from the finish line, the Finish Festival is open to participants, spectators, and the general public. It will feature: Photo opportunities, entertainment, a dedicated runner recovery area, and many exhibitors.

Participants can also retrieve their checked gear bags at the designated Gear Check area within the festival area. The finish festival is a great place to reunite with friends and family and celebrate your finish.



YOU DID IT!




LIGHTNING FAST FINISHER PHOTOS & RESULTS PRESENTED BY GOOGLE FIBER

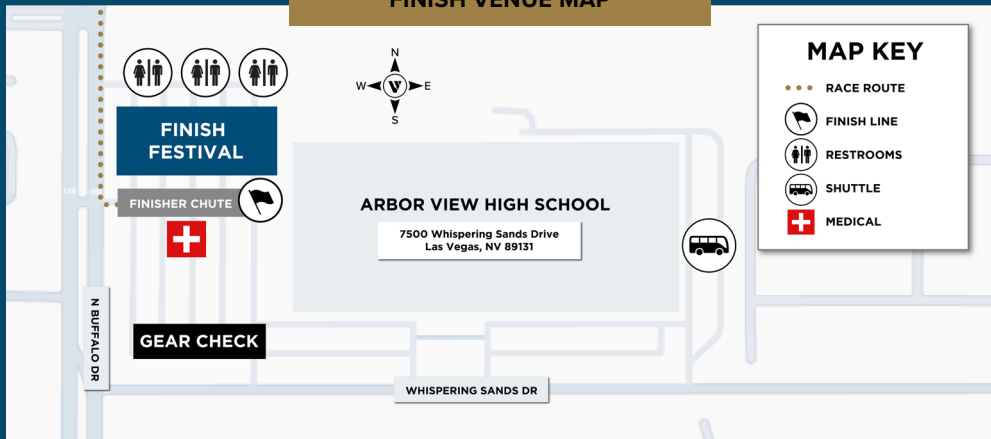
Crossing the finish line is your moment of triumph, and now, thanks to Google Fiber, you can relive that victory almost instantly. Introducing Google Fiber Lightning Fast Finisher Pics – the fastest way to capture and share your marathon success.

The Las Vegas Marathon is proud to bring you the industry's fastest turnaround for your finisher photos, made possible only by Google Fiber, the industry's fastest internet provider. Instead of waiting days, within just 2-3 hours of crossing the finish line, your high-quality race photos will be ready to view, share, and celebrate.

A Results Tent will be located at the Finish Festival, where participants can pick up a free printed result card. Live results will also be available online on the Photos/Results page of the Las Vegas Marathon website immediately after crossing the finish line.



FINISH VENUE MAP



PARKING & BUSING MAP



1

MAIN STREET STATION
65 STEWART AVE
LAS VEGAS, NV 89101

2

CALIFORNIA HOTEL & CASINO
271 N 1ST ST
LAS VEGAS, NV 89101

3

LAZ PARKING
282 N CASINO CENTER BLVD
LAS VEGAS, NV 89101

4

BINIONS HOTEL & CASINO
220 N CASINO CENTER BLVD
LAS VEGAS, NV 89101

5

DOWNTOWN GRAND HOTEL & CASINO
333 E OGDEN AVE
LAS VEGAS, NV 89101

6

OASIS LOT
217N LAS VEGAS BLVD N
LAS VEGAS, NV 89101

7

GOLDEN SPIKE LOT
537 E OGDEN AVE
LAS VEGAS, NV 89101

8

EL CORTEZ HOTEL & CASINO
707 E OGDEN AVE
LAS VEGAS, NV 89101

9

NEONOPOLIS UNDERGROUND PARKING
179 N 4TH ST
LAS VEGAS, NV 89101

10

FREMONT STREET EXPERIENCE
111 S 4TH ST
LAS VEGAS, NV 89101

11

FOUR QUEENS INC
222 E CARSON AVE
LAS VEGAS, NV 89101

12

GOLDEN NUGGET
SP+ PARKING ON GOOGLE MAPS
231 S 1ST ST
LAS VEGAS, NV 89101

13

CARSON LOT
200 S LAS VEGAS BLVD
LAS VEGAS, NV 89101

14

TOWER 300
300 S 4TH ST
LAS VEGAS, NV 89101

BUS LOADING LOCATION
300 N CASINO CENTER BLVD
LAS VEGAS, NV 89101

SPONSORS



TOYOTA



superpower



skratch LABS



bake
LAS VEGAS, NV



DOWNTOWN GRAND
HOTEL & CASINO LAS VEGAS



LAWRY'S
THE PRIME RIB



LAS VEGAS MARATHON



@LASVEGASMARATHON

VEGASMARATHON.COM